













Cleveland Metroparks Mill Stream Run Reservation

-  **Bonnie Park Loop Trail:** 0.6 mile. This flat, paved, trail goes around Bonnie Park Picnic Area.
-  **Butterfly Loop Trail:** 0.4 mile. This scenic trail follows the shale cliffs along the east branch of the Rocky River.
-  **Music Mound Loop Trail:** 0.3 mile. This travels along the East Branch of the Rocky River and provides views of Baldwin Lake's wildlife refuge and a large grassy meadow.
-  **South Quarry Loop Trail:** 1.1 miles. This flat trail winds along the floodplain of Rocky River's East Branch and past remnants of an Interurban Streetcar line.
-  **Sugar Bush Loop Trail:** 1.2 miles hike only. Traveling along the top of a ravine, this trail offers creek views and connects to both the Red and Yellow trails.
-  **Red Trail:** 5.5 miles bike or hike. The Red Loop offers challenging slopes and ravines with dramatic river views through a quiet pine forest. It also features an optional "out and back" section that is 1.2 miles round trip.
-  **Yellow Trail:** 3.5 miles bike or hike. This trail meanders through young forests and passes by an old foundation and chimney. Enjoy gentle climbs and beautiful creek views.
-  **All Purpose Trail:** 8.9 miles of paved trail for activities like cycling, walking and inline skating. Motorized vehicles are prohibited.



-  **Bridle Trail:** 9.0 total miles. Bicycles and motorized vehicles prohibited.
-  **Emergency Phone**
-  **Restroom**
-  **Ranger Office**
-  **Parking Lot**