

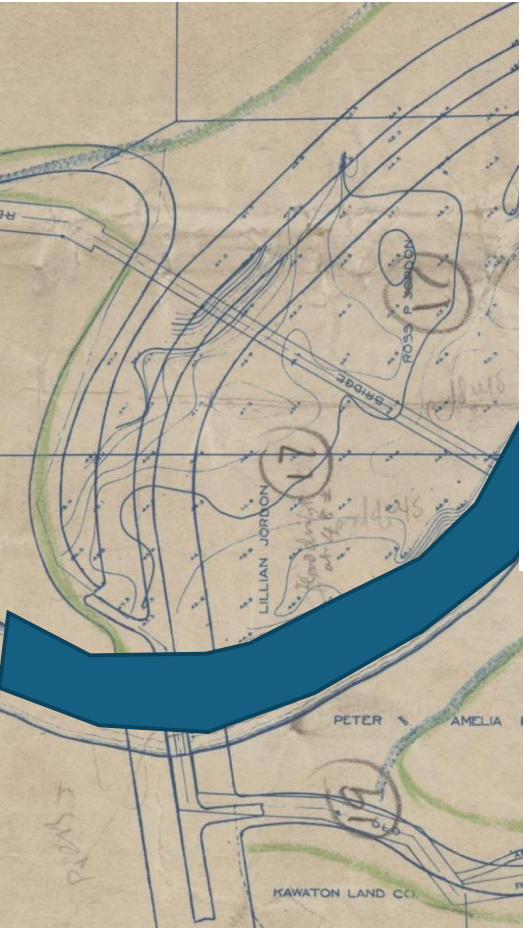


Old Lorain Connector  
Trail Update  
Project Update  
December 19, 2024



# Old Lorain Road Connector Trail

## Project Location



19. There is an excellent opportunity for an attractive approach on a good grade following the line of the old road, but it is essential to protect the banks of the ravine through which this road descends, and the exact limits of the area to be protected, as well as the exact location of the permanent road and of supplementary streets necessary for the best development of the adjacent land, cannot be determined without additional topography. The approach is drawn arbitrarily 200 feet wide between building lines, but less than that in places might prove enough to accomplish the purpose.

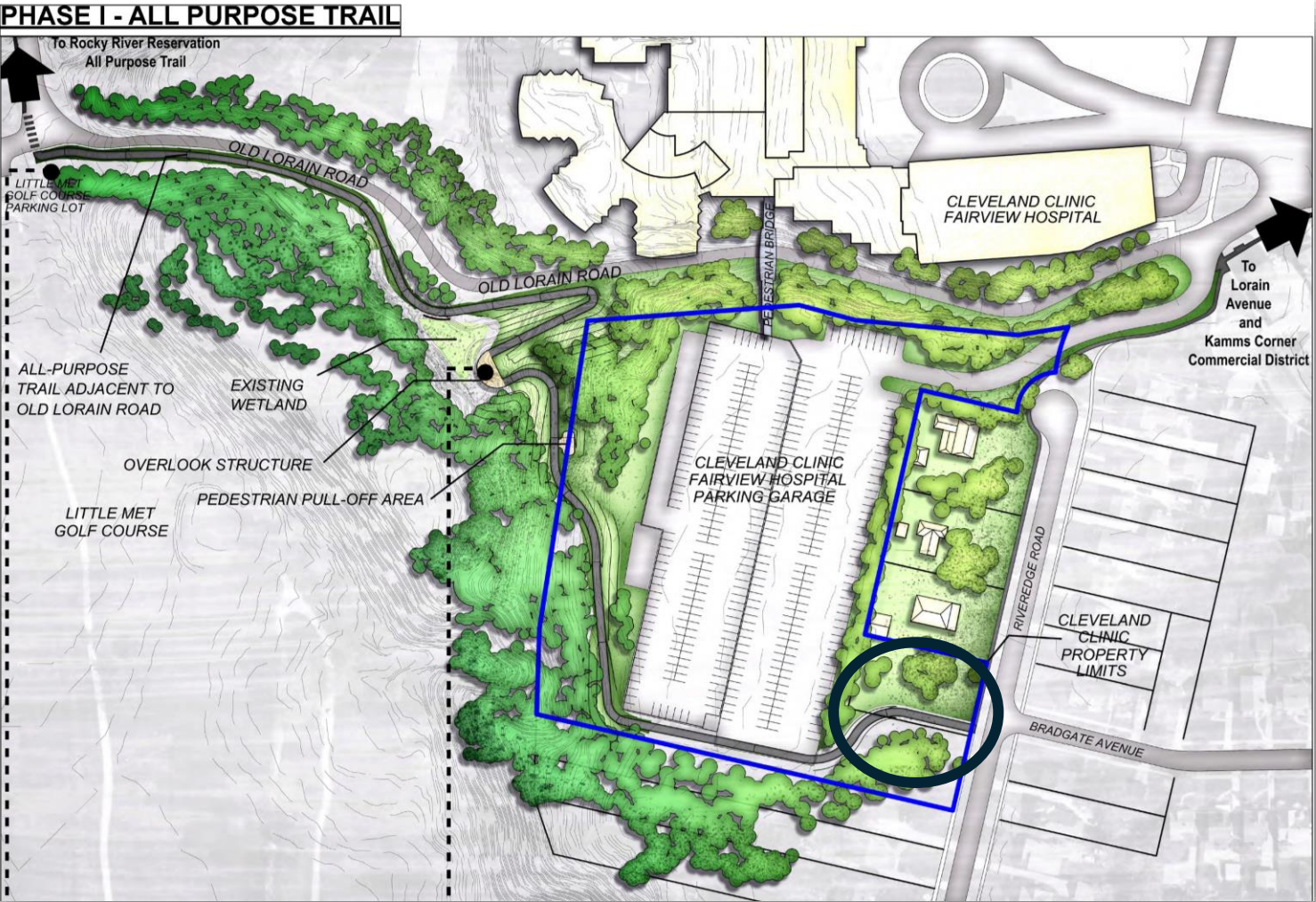
1915-1916  
 Comm. by Moses & Strickland  
 Report on Tunnel Creek Valley - Sept 22, 1915 (6 pages)  
 and Rocky River Valley 10 Feb 1916



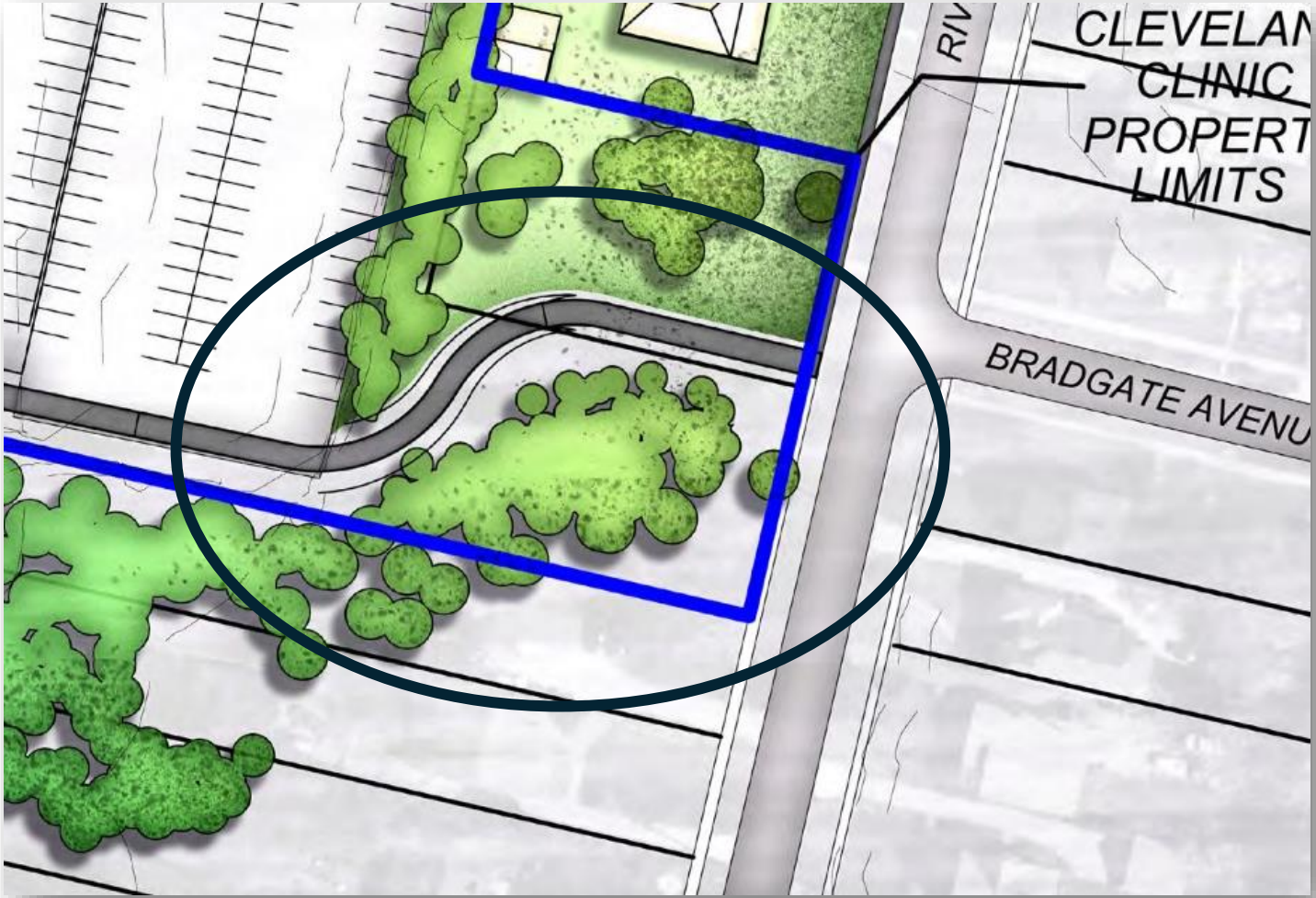
# Old Lorain Road Access Study

Bike and Pedestrian Connectivity between Cleveland's West Park / Kamm's Corners Neighborhood, Fairview Hospital, and the Cleveland Metroparks

# Old Lorain Road Connector Trail



# Old Lorain Road Connector Trail



# Old Lorain Road Connector Trail




- LEGEND**
- 1. TRAILHEAD FURNISHINGS
  - 2. TRAILHEAD SIGN
  - 3. PROPOSED UNDERSTORY TREES
  - 4. PROPOSED CANOPY TREES



- *Acer saccharum* 'Green Mountain'  
Sugar Maple
- *Tilia cordata* 'Summer Sprite'  
Littleleaf Linden
- *Gymnocladus dioica*  
Kentucky Coffeetree



- *Amelanchier laevis*  
Allegheny Serviceberry
- *Cercis canadensis*  
Eastern Redbud
- *Hamamelis virginiana*  
American Witch Hazel

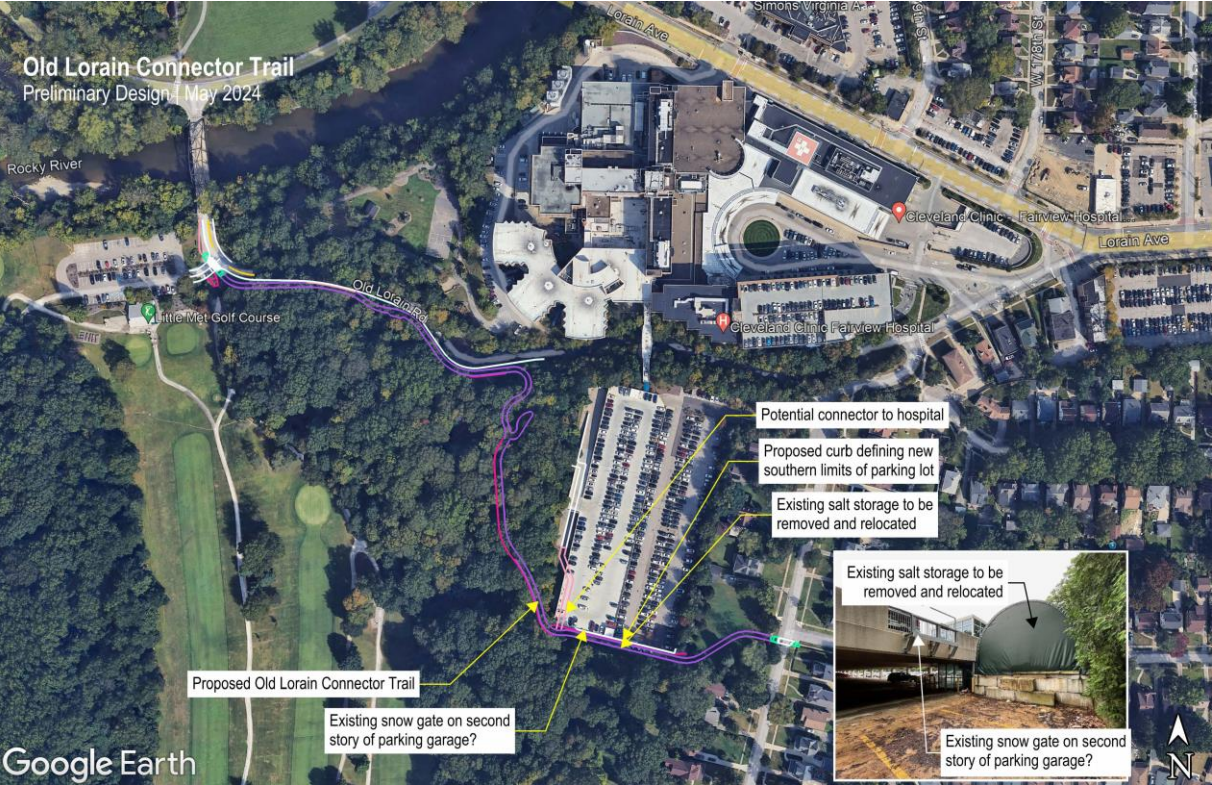


**Michael Baker**  
INTERNATIONAL

# Old Lorain Road Connector Trail



# Old Lorain Road Connector Trail




## Project Updates

- Cleveland Clinic Funding - \$500,000
  - Cuyahoga County / Kamms Corner CDC - \$750,000
  - City of Cleveland - \$750,000
- 
- Design is nearing completion
  - Permitting is underway
- 
- Tree Clearing GMP Package planned for Winter 2024/5
  - Construction Start – Spring 2025



**OLD LORAIN CONNECTOR**

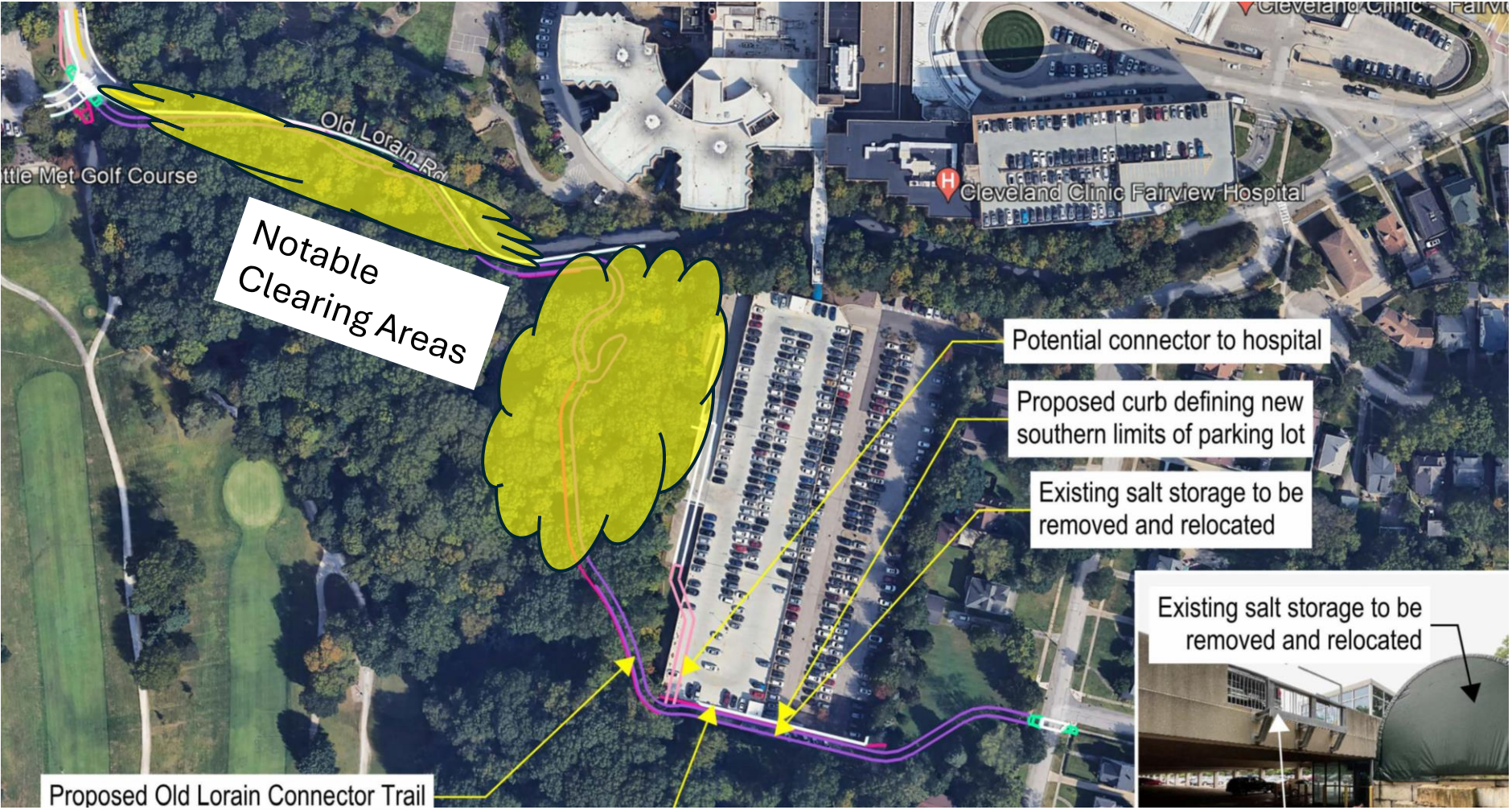
MODEL: 3/26/24 11:01 (A) DATE: 3/23/2024 TIME: 3:28:35 PM USER: scott.pruitt  
path:\yrb-usgw-lorain\pwr\01\documents\Cleveland\_OA\01\_Project\Cleveland\_Misc\pwr\01\Drawings\Drawings\OLC\_DP200.dwg



**GRADING PLAN  
TRAIL**

DESIGN AGENCY	<b>Michael Baker INTERNATIONAL</b>
DESIGNER	—
REVIEWER	—
PROJECT ID	<b>OLC</b>
SHEET TOTAL	<b>16 68</b>

# Old Lorain Road Connector Trail





Old Lorain Connector  
Trail Update  
Project Update  
December 19, 2024

