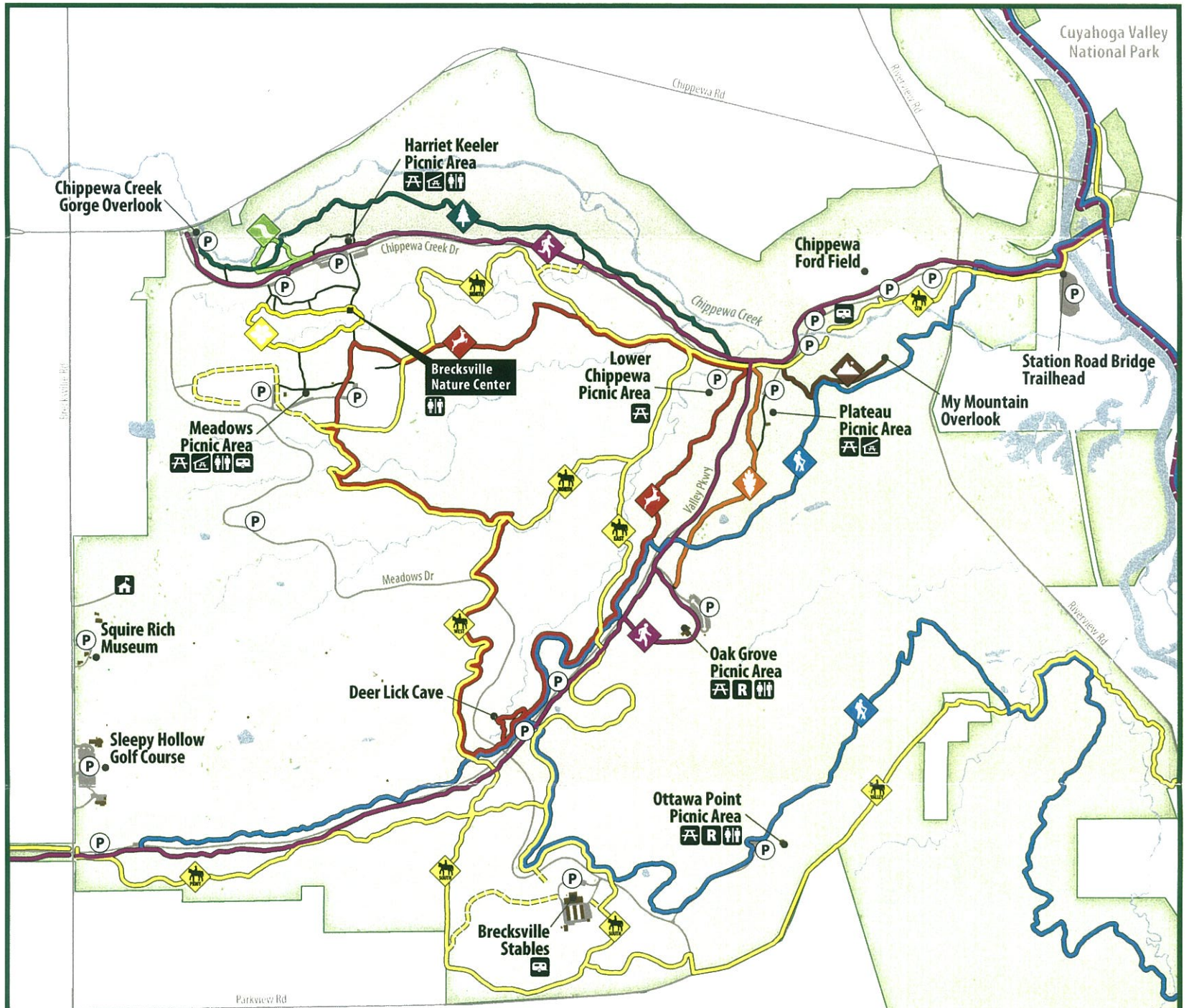



























Brecksville Reservation



 Wildflower Loop: 0.75 mile	 Valley Bridle Trail: 2.0 miles*	 Towpath Trail 3.7 miles*
 Hemlock Trail: 1.4 miles	 North Bridle Loop: 2.5 miles	 Connector Trail
 Deer Lick Loop: 4.0 miles	 East Bridle Trail: 1.1 miles	 Picnic Area
 White Oak Trail: 0.5 miles	 West Bridle Trail: 0.9 miles	 Picnic Shelter
 My Mountain Trail: 0.3 miles	 South Bridle Loop: 1.6 miles	 Reservable Picnic Shelter
 Gorge Loop: 0.3 miles	 Station Bridle Trail (STN): 1.0 mile	 Restrooms
 Buckeye Trail: 16.0 miles*	 Parkway Bridle Trail (PKWY): 8.5 miles*	 Police Office
 All Purpose Trail: 12.0 miles	 Bridle Trail Connectors: 1.0 miles	 Horse Trailer Parking
		 Parking

*Mileages are counted within Brecksville Reservation only. These trails continue outside the boundaries of this map.

